



EMBASSY SUITES
HOTELS®


CHECK
DATES


EVERYTHING FOR A REASON®


1 COMPLIMENTARY, COOKED-TO-ORDER BREAKFAST, 2 TWO-ROOM SUITES,
OPEN-AIR ATRIUMS AND 3 EVENING MANAGER'S RECEPTION.


A: 8405 N Fresno St, Fresno, CA 93720-1537

- | | | |
|--|--|---------|
| | 1: Start out going NORTH on N FRESNO ST toward N FRIANT RD. | 0.2 mi |
| | 2: Turn LEFT onto N FRIANT RD. | 0.4 mi |
| | 3: N FRIANT RD becomes N BLACKSTONE AVE. | 0.2 mi |
| | 4: Turn RIGHT onto W NEES AVE. | 0.8 mi |
| | 5: Turn LEFT onto N PALM AVE. | 1.1 mi |
| | 6: Turn RIGHT onto W HERNDON AVE. | 6.0 mi |
| | 7: Turn RIGHT onto N GOLDEN STATE BLVD. | 0.4 mi |
| | 8: Merge onto CA-99 N. | 23.3 mi |
| | 9: Merge onto CA-152 W via EXIT 166 on the LEFT toward LOS BANOS/GILROY. | 42.6 mi |
| | 10: Merge onto I-5 N toward SACRAMENTO/SAN FRANCISCO. | 43.5 mi |
| | 11: Keep LEFT to take I-580 W toward TRACY/SAN FRANCISCO. | 62.1 mi |
| | 12: Merge onto I-80 W via the exit on the LEFT toward SAN FRANCISCO (Portions toll). | 4.5 mi |
| | 13: Take the exit on the LEFT toward TREASURE ISLAND/YERBA BUENA IS. | 0.1 mi |
| | 14: Turn SLIGHT RIGHT onto HILLCREST RD. | 0.4 mi |
| | | |

-  15: HILLCREST RD becomes TREASURE ISLAND RD. 0.3 mi

-  16: TREASURE ISLAND RD becomes AVENUE PALMS. 0.2 mi

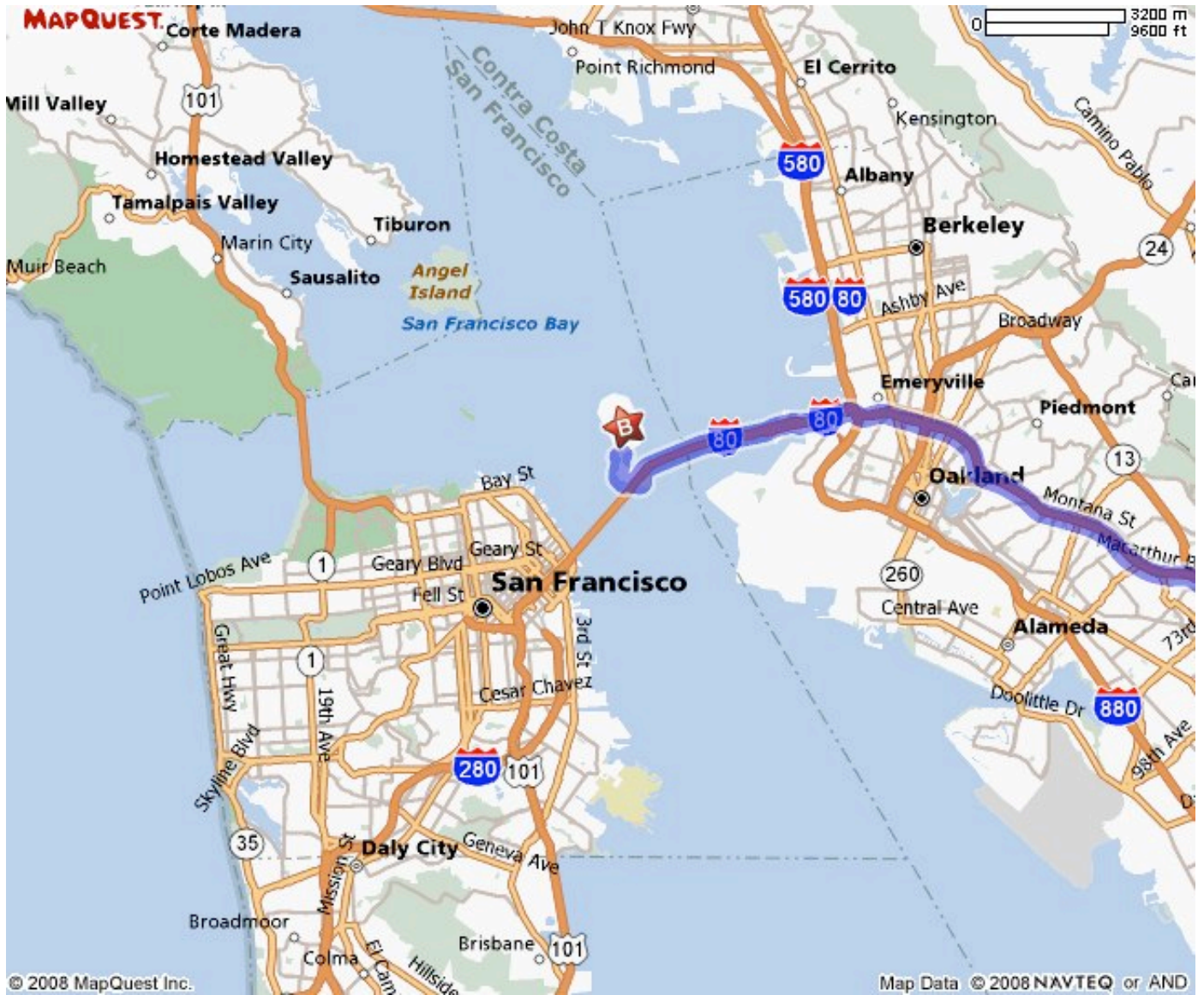
-  17: Turn RIGHT onto CLIPPER COVE WAY. 0.1 mi

-  18: End at San Francisco, CA

Estimated Time: 3.0 hours 6 minutes Estimated Distance: 186.21 miles

B: Treasure Island: San Francisco, CA

Total Time: 3.0 hours 6 minutes Total Distance: 186.21 miles



All rights reserved. Use subject to License/Copyright Map Legend
 Directions and maps are informational only. We make no warranties on the accuracy of their content, road conditions or route usability or expeditiousness. You assume all risk of use. MapQuest and its suppliers shall not be liable to you for any loss or delay resulting from your use of MapQuest. Your use of MapQuest means you agree to our [Terms of Use](#)