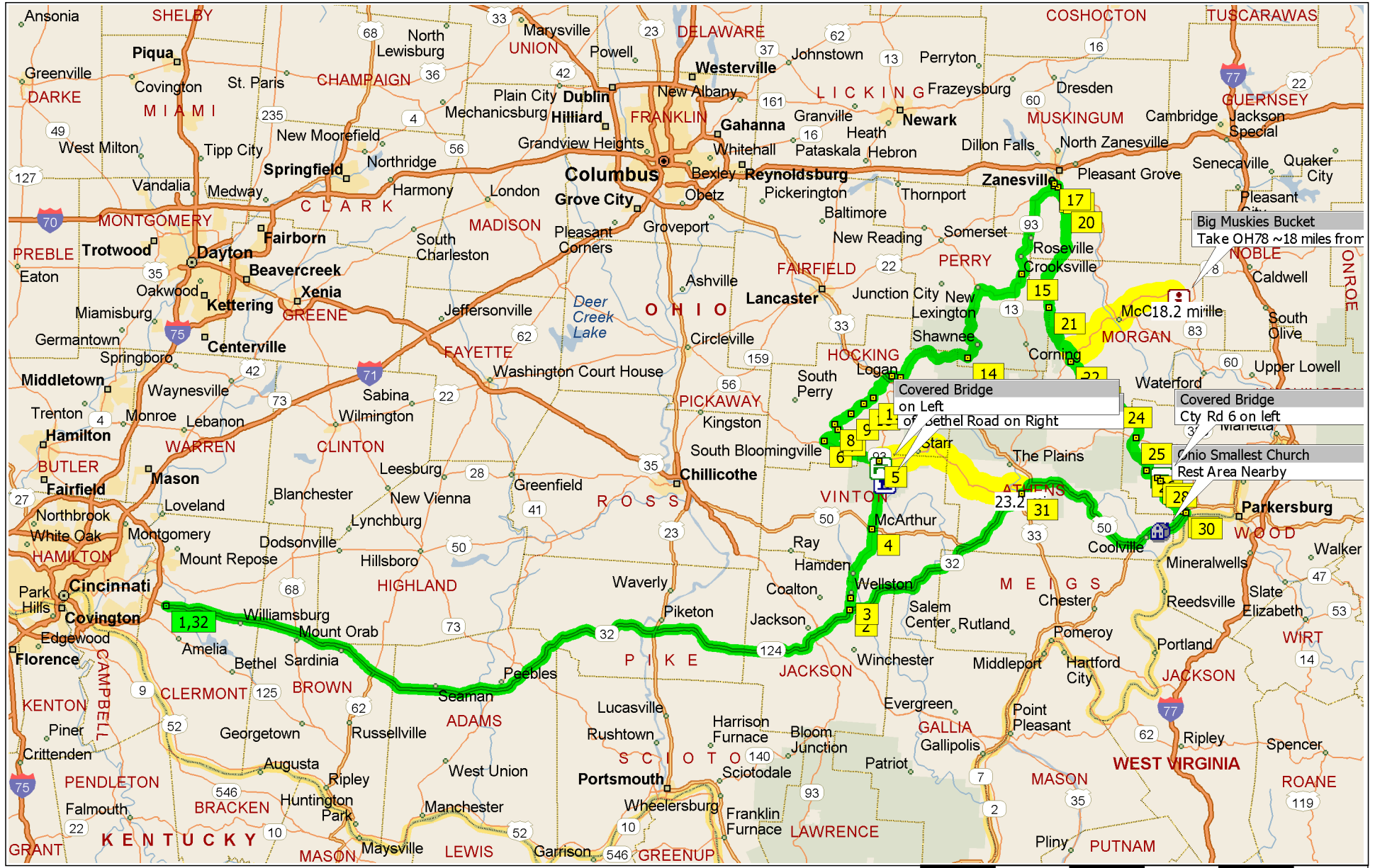
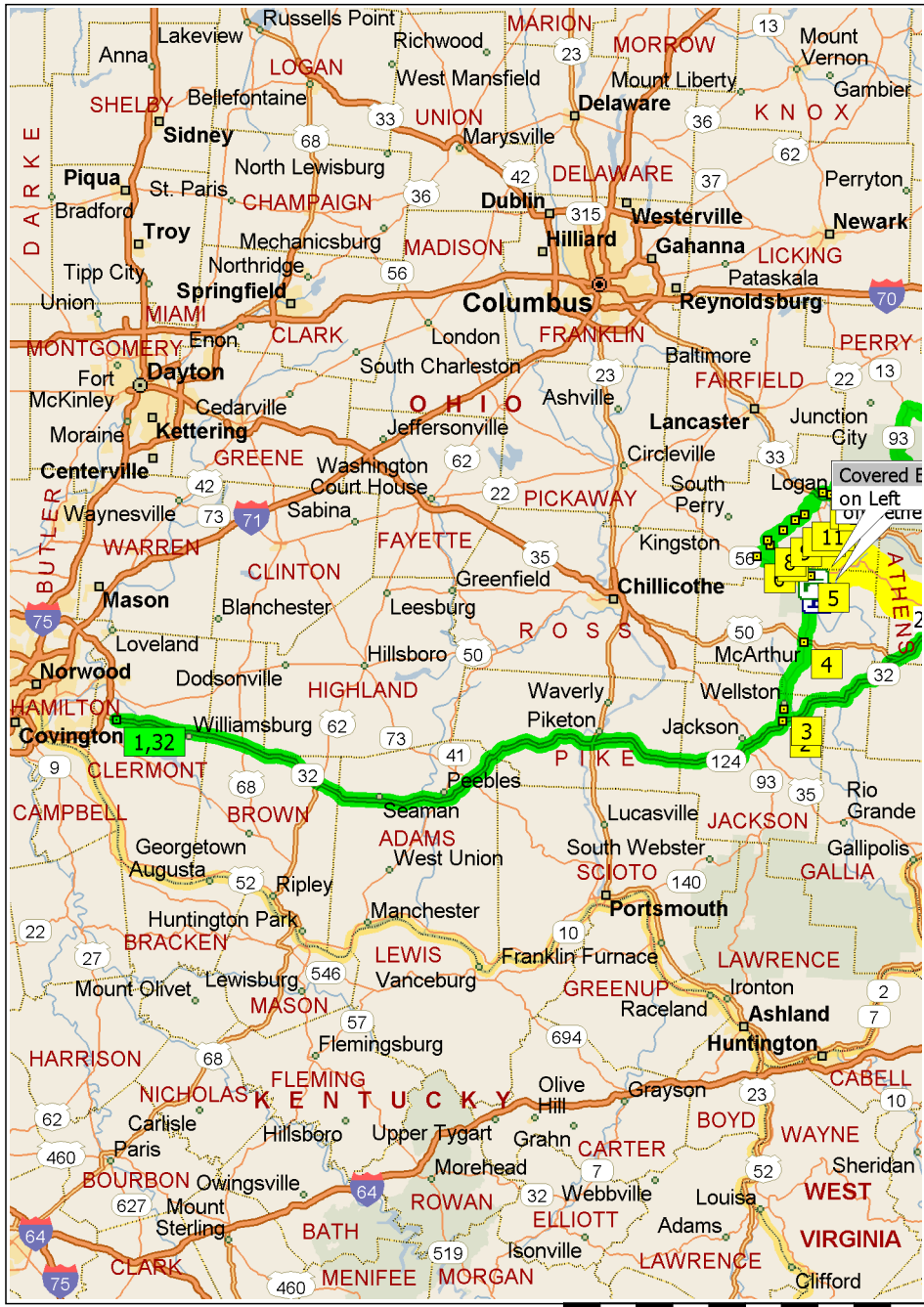


StRt555 via Hocking Hills

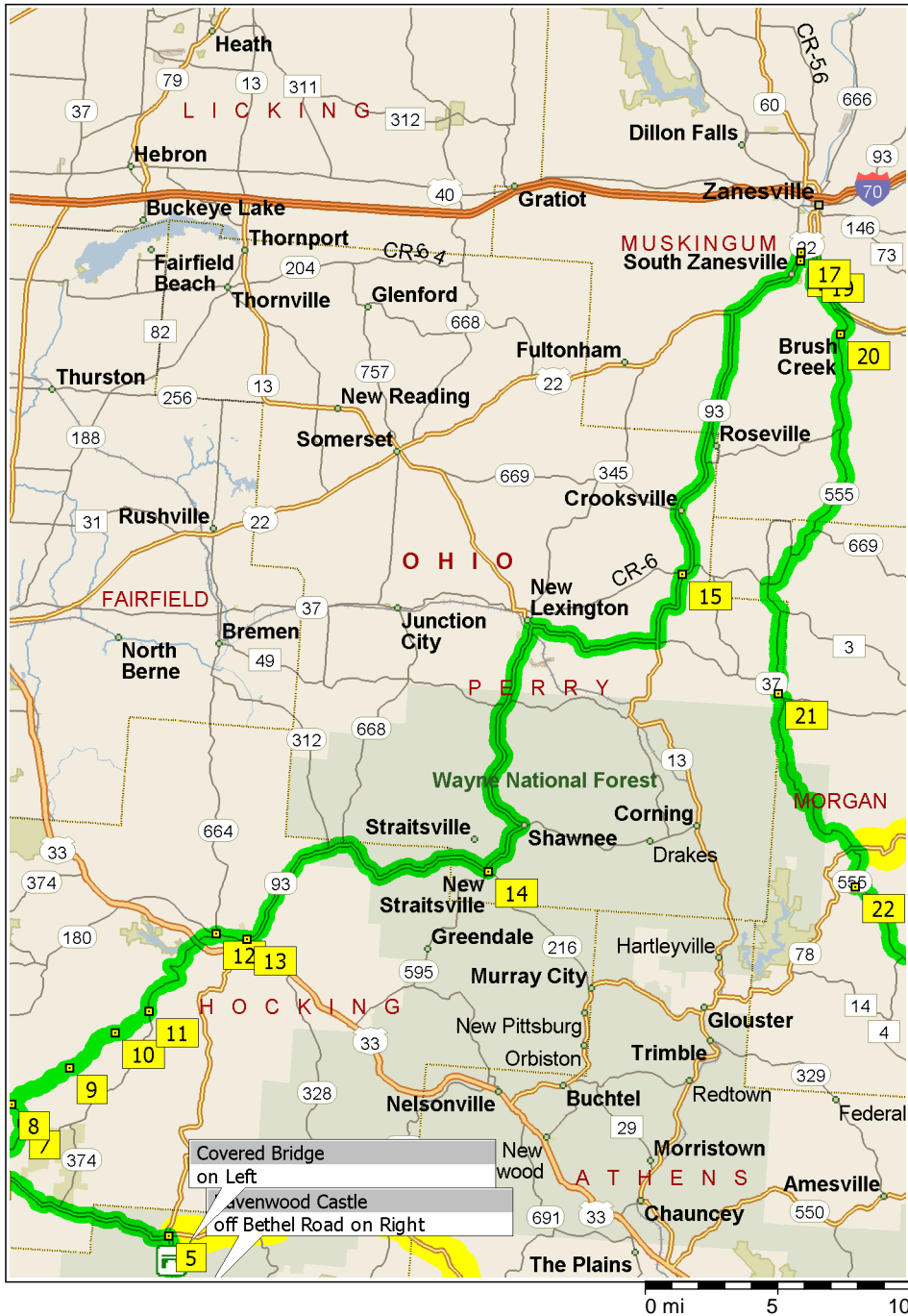
425.8 miles; 9 hours, 43 minutes



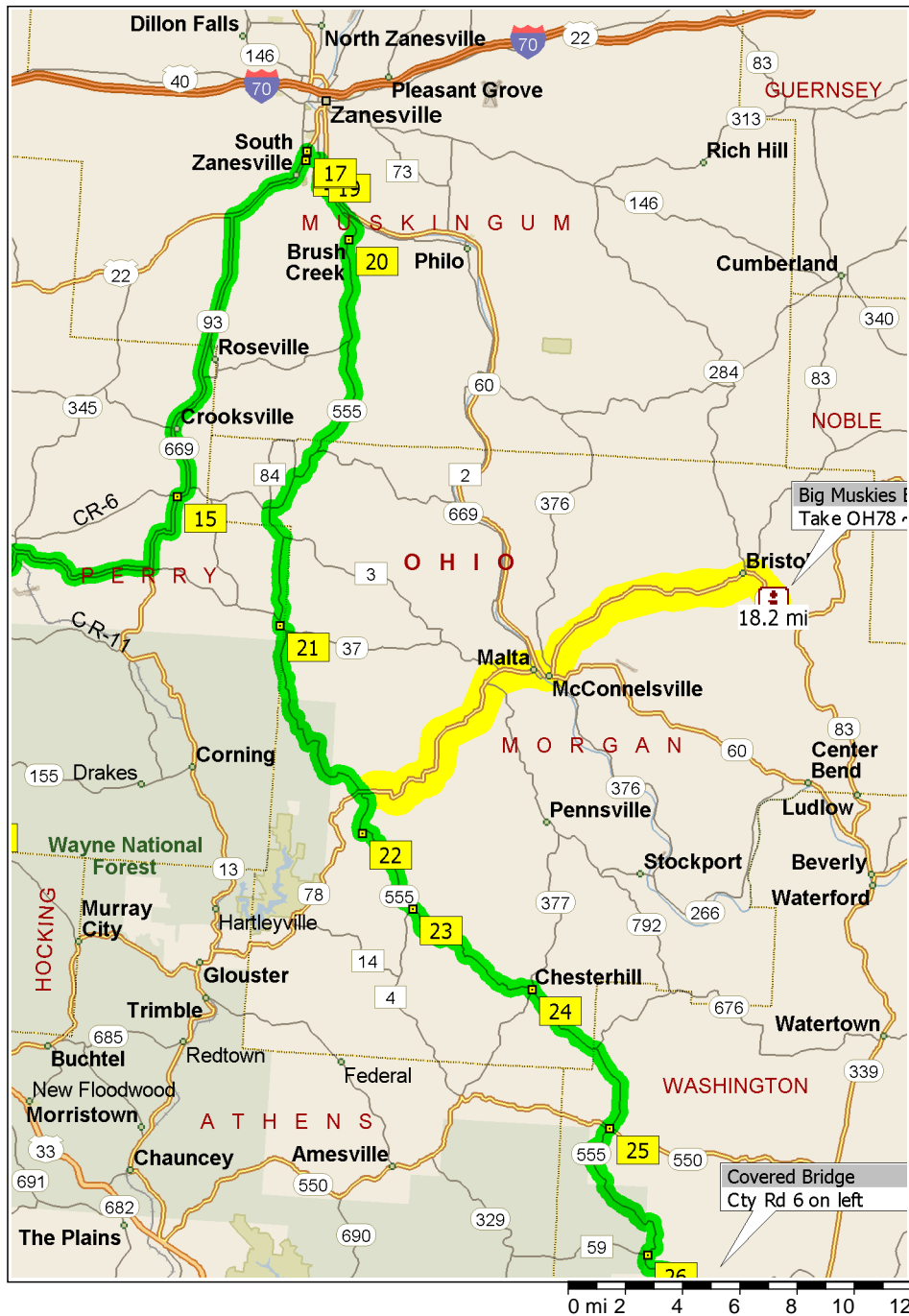
0 mi 20 40 60



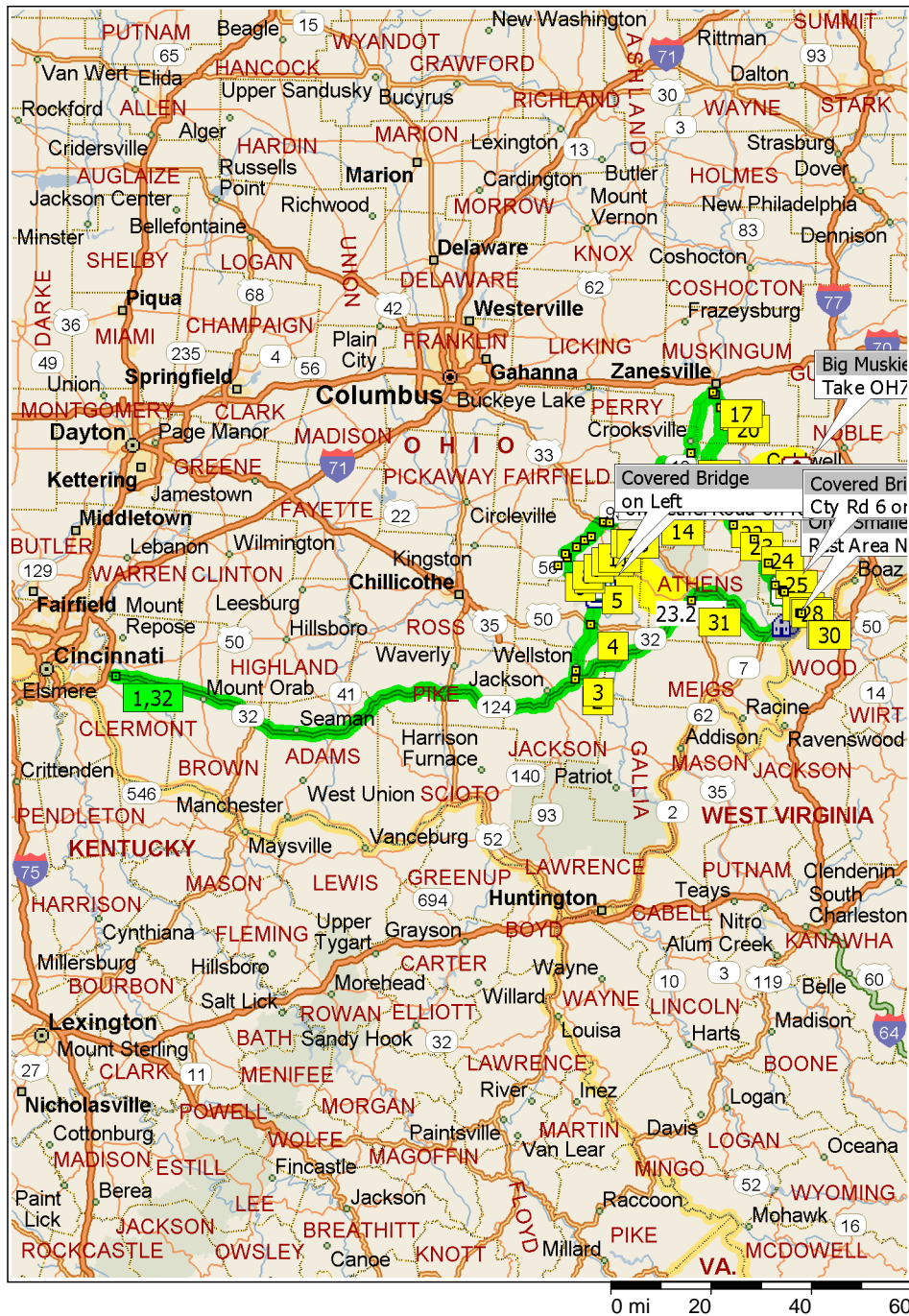
- | | | |
|----------|----------|---|
| 8:00 AM | 0.0 mi | 1 Depart SR-32, Batavia, OH 45103 on Elick Ln (South-West) for 21 yds |
| 8:00 AM | 0.1 mi | Turn LEFT (East) onto SR-32 for 67.9 mi |
| 9:12 AM | 67.9 mi | Keep STRAIGHT onto SR-124 [SR-32] for 35.3 mi |
| 9:46 AM | 103.2 mi | Turn RIGHT onto Ramp for 0.2 mi towards Oh-327 / Oh-124 / Wellston |
| 9:46 AM | 103.4 mi | Turn LEFT (North) onto SR-124 [SR-327] for 0.1 mi |
| 9:47 AM | 103.5 mi | Road name changes to SR-327 for 120 yds |
| 9:47 AM | 103.6 mi | 2 At 7349 SR-327, Wellston, OH 45692, stay on SR-327 (North) for 1.6 mi |
| 9:49 AM | 105.2 mi | 3 Arrive Speedway [1219 S Pennsylvania Ave, Wellston OH 45692, (740) 384-2622] |
| 10:04 AM | 105.2 mi | Depart Speedway [1219 S Pennsylvania Ave, Wellston OH 45692, (740) 384-2622] on SR-327 [SR-93] (North) for 0.7 mi |
| 10:05 AM | 106.0 mi | Keep STRAIGHT onto SR-93 [N Pennsylvania Ave] for 9.7 mi |
| 10:17 AM | 115.7 mi | Turn LEFT (West) onto US-50 [W Main St] for 120 yds |
| 10:17 AM | 115.7 mi | 4 At McArthur, return East on US-50 [W Main St] for 120 yds |
| 10:17 AM | 115.8 mi | Turn LEFT (North) onto SR-93 [N Market St] for 9.5 mi |
| 10:27 AM | 125.2 mi | 5 At SR-56, turn LEFT (West) onto SR-56 for 8.7 mi |
| 10:40 AM | 134.0 mi | 6 At South Bloomingville, turn RIGHT (North-East) onto SR-664 for 2.9 mi |
| 10:44 AM | 136.9 mi | Turn LEFT (West) onto SR-374 for 120 yds |
| 10:45 AM | 136.9 mi | 7 At 20319 SR-374, South Bloomingville, OH 43152, stay on SR-374 (West) for 0.9 mi |
| 10:46 AM | 137.9 mi | Turn RIGHT (East) onto Big Pine Rd [CR-11] for 65 yds |
| 10:47 AM | 137.9 mi | 8 At 24021 Big Pine Rd, South Bloomingville, OH 43152, stay on Big Pine Rd [CR-11] (East) for 1.9 mi |
| 10:51 AM | 139.8 mi | Turn RIGHT to stay on Big Pine Rd [CR-11] for 0.9 mi |
| 10:53 AM | 140.7 mi | 9 At 26891 Big Pine Rd, Rockbridge, OH 43149, stay on Big Pine Rd [CR-11] (East) for 2.3 mi |



10:59 AM	143.1 mi	10	At 28297 Big Pine Rd, Logan, OH 43138, stay on Big Pine Rd [CR-11] (East) for 1.6 mi
11:02 AM	144.7 mi	11	At 15792 SR-664, Logan, OH 43138, turn LEFT (North) onto SR-664 for 4.9 mi
11:10 AM	149.6 mi		Bear RIGHT (East) onto (W) Hunter St for 43 yds
11:11 AM	149.6 mi	12	At 1380 W Hunter St, Logan, OH 43138, stay on W Hunter St (East) for 1.2 mi
11:13 AM	150.8 mi		Turn RIGHT (South) onto SR-93 [N Mulberry St] for 54 yds
11:14 AM	150.8 mi	13	At Logan, return North on SR-93 [N Mulberry St] for 54 yds
11:14 AM	150.9 mi		Turn RIGHT (East) onto SR-93 [E Hunter St] for 12.1 mi
11:27 AM	163.0 mi		Keep STRAIGHT onto SR-216 [SR-595] for 87 yds
11:28 AM	163.0 mi	14	At New Straitsville, return West on SR-216 [SR-595] for 87 yds
11:28 AM	163.1 mi		Turn RIGHT (North) onto SR-93 [Clark St] for 2.4 mi
11:31 AM	165.5 mi		Turn LEFT (West) onto SR-93 for 8.7 mi
11:40 AM	174.1 mi		Turn RIGHT (East) onto SR-13 [SR-37] for 5.3 mi
11:46 AM	179.4 mi		Turn LEFT (North) onto SR-93 for 3.1 mi
11:48 AM	182.6 mi	15	At McLuney, stay on SR-93 (North) for 0.5 mi
11:49 AM	183.1 mi		Keep STRAIGHT onto SR-669 [SR-93] for 2.2 mi
11:51 AM	185.3 mi		Road name changes to SR-93 for 8.1 mi
11:59 AM	193.4 mi		Merge onto US-22 [SR-93] for 3.3 mi
12:03 PM	196.7 mi		Turn RIGHT (East) onto Oh-719 for 0.1 mi
12:03 PM	196.8 mi	16	At Oh-719, Zanesville, OH 43701, return West on Oh-719 for 0.1 mi
12:04 PM	196.9 mi		Turn RIGHT (North) onto US-22 [SR-93] for 0.4 mi
12:05 PM	197.3 mi	17	Arrive BP
12:20 PM	197.3 mi		Depart BP on US-22 [SR-93] (South) for 131 yds
12:20 PM	197.4 mi	18	Arrive McDonald's
1:05 PM	197.4 mi		Depart McDonald's on US-22 [SR-93] (South) for 0.3 mi



1:05 PM	197.7 mi	Turn LEFT (East) onto Oh-719 for 0.6 mi
1:07 PM	198.3 mi	Turn RIGHT (South) onto SR-555 for 0.2 mi
1:08 PM	198.6 mi	19 At Frazier, stay on SR-555 (South) for 0.3 mi
1:08 PM	198.9 mi	Bear RIGHT (South) onto SR-555 [Old River Rd] for 142 yds
1:09 PM	199.0 mi	Keep STRAIGHT onto SR-555 for 1.2 mi
1:10 PM	200.2 mi	Bear LEFT (South-East) onto SR-555 [Old River Rd] for 1.2 mi
1:13 PM	201.4 mi	Keep STRAIGHT onto SR-555 for 0.5 mi
1:14 PM	201.9 mi	Turn RIGHT (North-West) onto Local road(s) for 43 yds
1:14 PM	201.9 mi	20 At Brush Creek, return South-East on Local road(s) for 43 yds
1:14 PM	202.0 mi	Turn RIGHT (South-West) onto SR-555 for 8.1 mi
1:27 PM	210.1 mi	Keep STRAIGHT onto SR-555 [SR-669] for 3.0 mi
1:31 PM	213.0 mi	Turn LEFT (South) onto SR-555 for 4.3 mi
1:38 PM	217.3 mi	Bear LEFT (South) onto SR-37 [SR-555] for 0.2 mi
1:39 PM	217.5 mi	21 At Portersville, stay on SR-37 [SR-555] (South) for 0.3 mi
1:39 PM	217.8 mi	Turn RIGHT (South) onto SR-555 for 8.0 mi
1:52 PM	225.8 mi	Turn LEFT (East) onto SR-555 [SR-78] for 0.1 mi
1:52 PM	225.9 mi	Turn RIGHT (South) onto SR-555 for 1.8 mi
1:55 PM	227.7 mi	22 At Rosseau, stay on SR-555 (East) for 3.8 mi
2:00 PM	231.5 mi	23 At Elliott Crossroads, stay on SR-555 (South-East) for 5.8 mi
2:09 PM	237.3 mi	Keep STRAIGHT onto SR-555 [Mill St] for 0.4 mi
2:10 PM	237.7 mi	Turn RIGHT (South) onto SR-377 [SR-555] for 65 yds
2:10 PM	237.7 mi	24 At Chesterhill, stay on SR-377 [SR-555] (South) for 0.1 mi
2:10 PM	237.8 mi	Turn LEFT (East) onto SR-555 [Coal St] for 0.5 mi
2:12 PM	238.3 mi	Bear RIGHT (South) onto SR-555 for 2.9 mi
2:14 PM	241.2 mi	Turn RIGHT to stay on SR-555 for 3.2 mi
2:18 PM	244.4 mi	Turn LEFT (East) onto SR-550 for 43 yds



- 2:18 PM 244.5 mi **25** At Bartlett, return West on SR-550 for 32 yds
- 2:18 PM 244.5 mi Turn LEFT (South) onto SR-555 for 6.4 mi
- 2:25 PM 250.8 mi **26** At Cutler, stay on SR-555 (South) for 2.1 mi
- 2:27 PM 252.9 mi **27** At Qualey, stay on SR-555 (East) for 0.8 mi
- 2:28 PM 253.7 mi Turn LEFT (East) onto CR-3 for 65 yds
- 2:28 PM 253.8 mi **28** At Decaturville, return West on CR-3 for 54 yds
- 2:28 PM 253.8 mi Turn LEFT (South) onto SR-555 for 6.4 mi
- 2:35 PM 260.2 mi **29** At Redbush, stay on SR-555 (East) for 0.5 mi
- 2:35 PM 260.6 mi **30** At SR-32, Little Hocking, OH 45742, turn RIGHT (South) onto US-50 [SR-32] for 8.1 mi
- 2:44 PM 268.7 mi Keep RIGHT onto Ramp for 0.3 mi towards US-50 / Oh-32 / Athens / Chillicothe
- 2:45 PM 269.0 mi Road name changes to US-50 [SR-32] for 19.1 mi
- 3:05 PM 288.2 mi Road name changes to US-33 [US-50] for 2.3 mi
- 3:07 PM 290.4 mi Keep RIGHT onto Ramp for 0.1 mi towards Richland Ave
- 3:07 PM 290.6 mi Turn LEFT (North-East) onto Richland Ave for 0.7 mi
- 3:08 PM 291.3 mi **31** Arrive Speedway
- 3:23 PM 291.3 mi Depart Speedway on Richland Ave (South) for 0.7 mi
- 3:24 PM 292.0 mi Road name changes to Albany Rd for 0.3 mi
- 3:25 PM 292.3 mi Merge onto US-50 [SR-32] for 9.7 mi
- 3:35 PM 302.0 mi Keep STRAIGHT onto SR-32 for 20.5 mi
- 3:57 PM 322.5 mi Road name changes to SR-124 [SR-32] for 35.3 mi
- 4:30 PM 357.8 mi Keep STRAIGHT onto SR-32 [SR-772] for 68.0 mi
- 5:43 PM 425.8 mi **32** Arrive SR-32, Batavia, OH 45103

Route Summary

Total journey cost	\$44.71
Driving distance	425.8 miles
Trip duration	9 hours, 43 minutes
Driving time	8 hours, 13 minutes
Crow's flight distance between all stops	360.0 miles

Route Segment Details

From	To	Method	Distance	Driving Time
SR-32, Batavia, OH 45103	7349 SR-327, Wellston, OH ...	Quickest	103.6 miles	1 hour, 47 minutes
7349 SR-327, Wellston, OH ...	Speedway	Quickest	1.6 miles	2 minutes
Speedway	McArthur	Quickest	10.5 miles	12 minutes
McArthur	SR-56	Quickest	9.5 miles	10 minutes
SR-56	South Bloomingville	Quickest	8.7 miles	12 minutes
South Bloomingville	20319 SR-374, South Bloomi...	Quickest	3.0 miles	5 minutes
20319 SR-374, South Bloomi...	24021 Big Pine Rd, South Bl...	Quickest	1.0 mile	2 minutes
24021 Big Pine Rd, South Bl...	26891 Big Pine Rd, Rockbrid...	Quickest	2.8 miles	6 minutes
26891 Big Pine Rd, Rockbrid...	28297 Big Pine Rd, Logan, O...	Quickest	2.3 miles	5 minutes
28297 Big Pine Rd, Logan, O...	15792 SR-664, Logan, OH 4...	Quickest	1.6 miles	3 minutes
15792 SR-664, Logan, OH 4...	1380 W Hunter St, Logan, O...	Quickest	5.0 miles	8 minutes
1380 W Hunter St, Logan, O...	Logan	Quickest	1.2 miles	3 minutes
Logan	New Straitsville	Quickest	12.2 miles	14 minutes
New Straitsville	McLuney	Quickest	19.6 miles	20 minutes
McLuney	Oh-719, Zanesville, OH 43701	Quickest	14.2 miles	14 minutes
Oh-719, Zanesville, OH 43701	BP	Quickest	831 yards	1 minute
BP	McDonald's	Quickest	131 yards	Less than 1 minute
McDonald's	Frazier	Quickest	1.2 miles	3 minutes
Frazier	Brush Creek	Quickest	3.4 miles	6 minutes
Brush Creek	Portersville	Quickest	15.6 miles	24 minutes
Portersville	Rosseau	Quickest	10.2 miles	15 minutes
Rosseau	Elliott Crossroads	Quickest	3.8 miles	5 minutes
Elliott Crossroads	Chesterhill	Quickest	6.2 miles	9 minutes
Chesterhill	Bartlett	Quickest	6.7 miles	7 minutes
Bartlett	Cutler	Quickest	6.4 miles	6 minutes
Cutler	Qualey	Quickest	2.1 miles	2 minutes
Qualey	Decaturville	Quickest	0.8 miles	1 minute
Decaturville	Redbush	Quickest	6.4 miles	6 minutes
Redbush	SR-32, Little Hocking, OH 45...	Quickest	842 yards	Less than 1 minute
SR-32, Little Hocking, OH 45...	Speedway	Quickest	30.6 miles	33 minutes
Speedway	SR-32, Batavia, OH 45103	Quickest	134.5 miles	2 hours, 19 minutes

Distance by State/Province

State/Province	Distance	Driving Time
Ohio	425.7 miles	8 hours, 13 minutes