



Start **1745 S Broadway**
Denver, CO 80210
 End **Copper Mountain**
Uninc Summit County, CO
 Travel **127 mi – about 2 hours 54 mins**

1745 S Broadway
Denver, CO 80210
 Drive: 9.8 mi – about 19 mins

- 1. Head **south** on **S Broadway** toward **E Colorado Ave** 0.4 mi
1 min
- ➔ 2. Turn **right** at **W Evans Ave** 0.3 mi
1 min
- ⬅ 3. Slight **left** to merge onto **S Santa Fe Dr** 8.9 mi
17 mins
- ➔ 4. Turn **right** at **Norwood Dr** 0.1 mi

3911 Norwood Dr
Littleton, CO 80125
 Drive: 79.6 mi – about 1 hour 33 mins

- 5. Head **east** on **Norwood Dr** toward **S Santa Fe Dr/US-85** 0.1 mi
- ⬅ 6. Turn **left** at **S Santa Fe Dr/US-85** 0.7 mi
2 mins
- ⬅ 7. Turn **left** to merge onto **CO-470 W** 11.4 mi
11 mins

- 8. Take the exit onto **US-285 S** toward **Fairplay** 67.0 mi
1 hour 18 mins
- ➔ 9. Turn **right** at **CO-9/Main St** 0.4 mi
2 mins

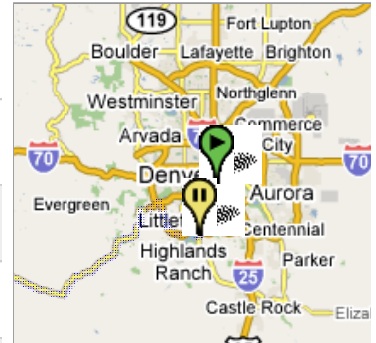
Fairplay, CO
 Drive: 21.7 mi – about 34 mins

- 10. Head **northwest** on **CO-9/Main St** toward **6th St/CR-3** 14.4 mi
21 mins
Continue to follow CO-9
- ⬅ 11. Turn **left** to stay on **CO-9** 7.2 mi
12 mins
- ⬅ 12. Turn **left** at **Ski Hill Rd** 295 ft
1 min

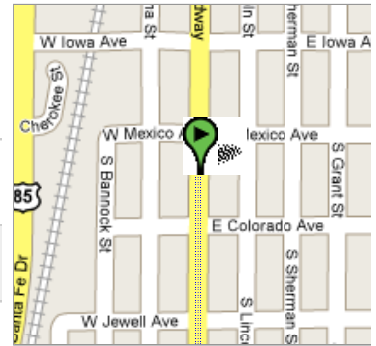
Breckenridge, CO
 Drive: 16.3 mi – about 26 mins

- 13. Head **east** on **Ski Hill Rd** toward **N Main St** 295 ft

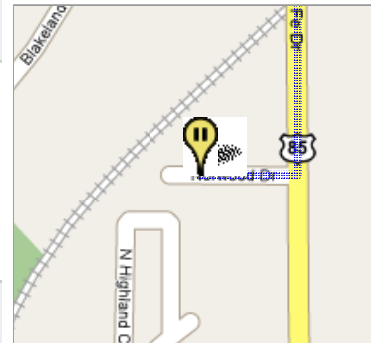
Overview



Start



Destination 1



Destination 2

- | | |
|---|-------------------|
| ← 14. Turn left at CO-9/N Main St
Continue to follow CO-9 | 9.1 mi
15 mins |
| ← 15. Turn left at E Main St | 1.1 mi
4 mins |
| ← 16. Turn left to merge onto I-70 W toward Glenwood Springs | 5.3 mi
5 mins |
| 17. Take exit 195 to merge onto CO-91 S toward Copper Mountain/Leadville | 0.6 mi
1 min |
| ← 18. Turn left at Copper Rd | 59 ft |
| → 19. Slight right at CO-91 | 0.1 mi |

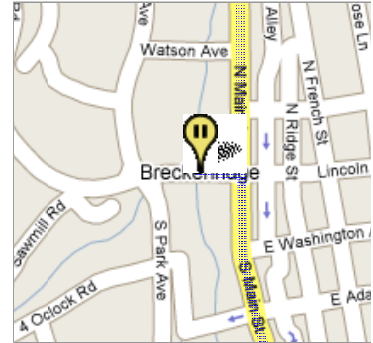
 **Copper Mountain**
Uninc Summit County, CO

These directions are for planning purposes only. You may find that construction projects, traffic, or other events may cause road conditions to differ from the map results.

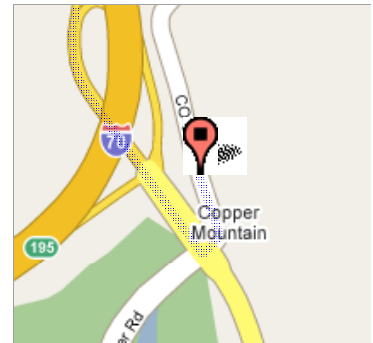
Map data ©2007 NAVTEQ™



Destination 3



End



Map data ©2007 NAVTEQ™